

MICHIGAN DEPARTMENT OF TRANSPORTATION



GUIDANCE FOR

Trunkline Main Streets

Rob Balmes, AICP CTP
MDOT Bureau of Transportation Planning


Purpose

Guide for communities & public agencies outlining expectations & shared responsibilities for projects on trunkline main streets.



Why?

- Guide & Resource
- Role of Main Streets
- Partnership Building
- Common Direction



Document Highlights

Table of Contents

1	Introduction	5
2	Main Street as a State Trunkline: Core Concepts and Principles	6
	Main Streets Defined	6
	Key Characteristics of Main Streets	8
3	MDOT Planning Process: Introduction and Overview	16
	MDOT Jurisdictional Responsibility	16
	Long-Range Planning	17
	Project Planning/Development	19
	MDOT Guidance Documents and Manuals	23
	Traffic Regulations and Guidelines	23
4	Collaboration and Partnerships: Keys to Success	24
	Partners and Stakeholders	24
	Community Visioning	25
	Memorandum of Understanding	26
	Traffic Impact Evaluation	26
	Permitting	26
	Funding and Project Implementation	27
	Jurisdictional Transfers of Road Mileage: Option for Local Ownership	30
	Maintenance Agreement	30
5	Conclusion: Striking the Balance	31
6	Resources	32
7	References	34

Trunkline Main Street

*Non-freeway arterial on
BL, BR, M or US route.*



Downtown



Urban



Small Town

Project Type Examples



Project Type Examples



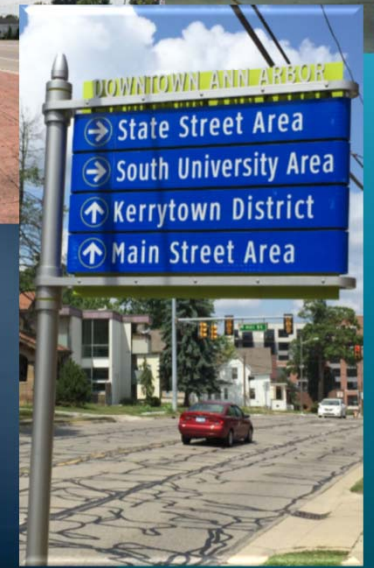

Main Street Characteristics

- Accessibility
- Mobility
- Connectivity



Main Street Characteristics

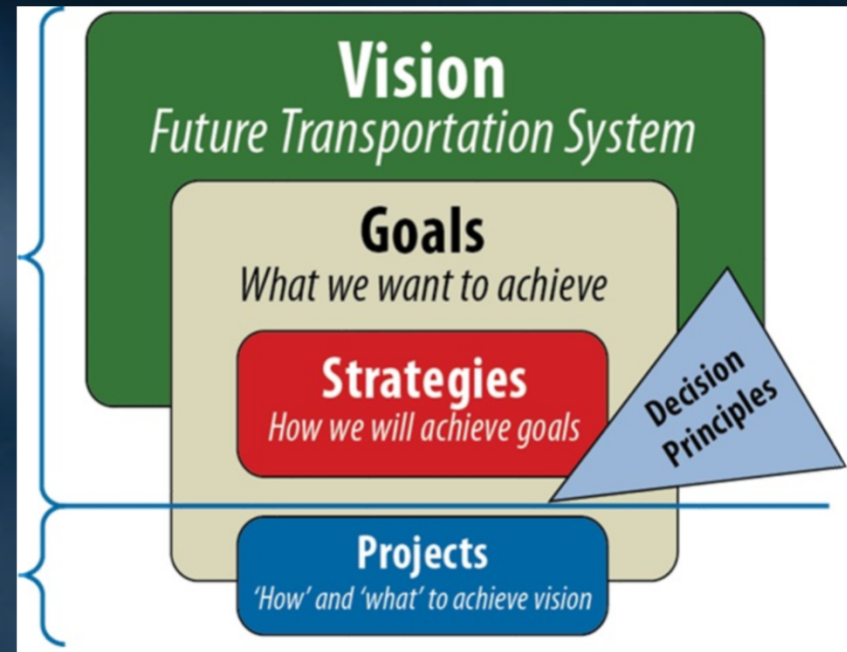
- Flexible Roadway Design
- Streetscape/Aesthetics
- Community Asset
- Environmental Stewardship



DOWNTOWN ANN ARBOR
→ State Street Area
→ South University Area
↑ Kerrytown District
↑ Main Street Area

MDOT Planning Process

- Long-Range Plan
- Five-Year Program
- Project Development
- Public Engagement
- Guides & Manuals



Collaboration & Partnerships

- Visioning
- MOU
- Funding & Implementation

The successful planning and implementation of trunkline main street projects requires collaboration between the community, key partners, stakeholders, and MDOT.



Striking the Balance

Foster a balanced & practical approach to implementing successful projects between the community/partner & MDOT.



Planning Resource

6 Resources

Weblinks to state and national resources in support of trunkline main street projects.

Michigan Department of Transportation Website

<http://www.michigan.gov/mdot>

About MDOT

<http://www.michigan.gov/mdot/0,4616,7-151-9623---,00.html>

MDOT Regions

<http://www.michigan.gov/mdot/0,4616,7-151-9623-36042--,00.html>

MDOT Planning Resources

Asset Management

http://www.michigan.gov/mdot/0,4616,7-151-9621_15757---,00.html

Bicycle and Pedestrian Terminology

http://www.michigan.gov/documents/mdot/MDOT_BicycleandPedestrianTerminologyBooklet_445994_7.pdf

Complete Streets

http://www.michigan.gov/mdot/0,4616,7-151-9623_31969_57564---,00.html

Context Sensitive Solutions

http://www.michigan.gov/mdot/0,4616,7-151-9621_41446---,00.html

Introduction to Transit Modes in Michigan

https://www.michigan.gov/documents/mdot/MDOT_IntroToTransitModesInMich_450707_7.pdf

Five-Year Transportation Program

http://www.michigan.gov/mdot/0,4616,7-151-9621_14807_14810_59639---,00.html

How a Road is Built

<http://www.michigan.gov/mdot/0,1607,7-151-9615-129011--,00.html>

Public Participation

http://www.michigan.gov/mdot/0,4616,7-151-9621_14807-142404--,00.html

State Long-Range Transportation Plan

http://www.michigan.gov/mdot/1,1607,7-151-9621_14807_14809---,00.html

State Transportation Improvement Program

http://www.michigan.gov/mdot/0,1607,7-151-9621_14807_14808---,00.html

MDOT Services, Manuals and Guides

MDOT Doing Business Contacts

<http://www.michigan.gov/mdot/0,4616,7-151-9625---,00.html>

Design Services

http://www.michigan.gov/mdot/0,1607,7-151-9625_21540_36037---,00.html

Development Services (real estate, permits, utility coordination, agreements, local agency programs)

http://www.michigan.gov/mdot/0,1607,7-151-9623_26662_26679---,00.html

Local Agency Program

http://www.michigan.gov/mdot/0,4616,7-151-9625_25885---,00.html

MDOT Administrative Rules regulating Driveways, Banners and Parades

http://www.michigan.gov/documents/mdot/Admin_Rules_booklet_186108_7.pdf

MDOT Bridge Design Manual

<http://mdotcf.state.mi.us/public/design/englishbridgemanual/>

MDOT Manuals and Guides Page

http://www.michigan.gov/mdot/0,1607,7-151-9622_11044_11367---,00.html

MDOT Permits Resources

http://www.michigan.gov/mdot/0,1607,7-151-9625_26039---,00.html

MDOT Right of Way Construction Permits

http://www.michigan.gov/mdot/0,1607,7-151-9623_26662_26679_27267_48606-182161--,00.html

MDOT Road Design Manual

<http://mdotcf.state.mi.us/public/design/englishroadmanual/>

MDOT Scoping Manual

http://www.michigan.gov/mdot/0,4616,7-151-9622_11044_11367-243045--,00.html

Guidance for Installation of Pedestrian Crosswalks on

Michigan State Trunkline Highways

http://mdotcf.state.mi.us/public/tands/Details_Web/mdot_guidance_for_installation_of_pedestrian_crosswalks_on_michigan_state_trunkline_highways.pdf

Manual on Uniform Traffic Control Devices – Michigan

http://mdotcf.state.mi.us/public/tands/Details_Web/immutcdcompleteinteractive.pdf

Michigan.gov/MDOT

The screenshot shows the MDOT website homepage. At the top left is the MDOT logo with the text "Michigan Department of Transportation". To the right is a search bar. Below the logo is a vertical navigation menu with items: Roads and Travel, Public Transit, Rail, Bridges, Borders and Ferries, News and Information, Projects and Programs, Maps, Reports, Publications and Specs, About MDOT, Doing Business, Aeronautics, Title VI, and Nondiscrimination. A yellow arrow points from the "News and Information" menu item to a red circle around a "Trunkline Main Streets" news item. The main content area features a "Mi Drive App" banner with navigation tabs for "Mi Drive App", "Travel", "How Do I", "Performance", "Funding", and "Jobs". The banner includes text about downloading the free app and images of a tablet, smartphone, and laptop displaying the app. Below the banner is a "News and Information" section with a list of news items and a "Stay Connected" section with social media icons for Facebook, Twitter, and YouTube. At the bottom, there are logos for "planetM", "Roads Innovation Task Force Report", and "T2D Toward Zero Deaths".

MDOT
Michigan Department of Transportation

Search

Roads and Travel
Public Transit
Rail
Bridges, Borders and Ferries
News and Information
Projects and Programs
Maps
Reports, Publications and Specs
About MDOT
Doing Business
Aeronautics
Title VI
Nondiscrimination

for email

Mi Drive App | Travel | How Do I | Performance | Funding | Jobs

Download MDOT's free Mi Drive app.

Available on the iPhone
App Store

GET IT ON
Google play

Also, MDOT's Office of Aeronautics offers the [Mi Airport Directory app](#).

Mi Drive
Keeping motorists safe, mobile and informed with real-time travel information

News and Information

- I-696 closing this weekend between Coolidge Highway and Greenfield Road for bridge work
- MDOT reopens M-25 over Mill Creek in Sanilac County
- MDOT keeping most rest areas open year-round
- MDOT looks for volunteer "Road Watchers" in U.P.
- MDOT selects Avery as director of Bureau Field Services

Stay Connected

Mi Drive
Construction & Traffic

f | |

Trunkline Main Streets

planetM

Roads Innovation Task Force Report

T2D Toward Zero Deaths

Questions?

